










# ZONING MAP

PREPARED APRIL 2017

**LEGEND**

	AGRICULTURE (A)
	SINGLE FAMILY RESIDENTIAL (SF-1)
	MULTIPLE FAMILY RESIDENTIAL (MF-1) (LIMITED DENSITY)
	MULTIPLE FAMILY RESIDENTIAL (MF-2) (HIGH DENSITY)
	LIMITED COMMERCIAL DISTRICT (C-1)
	HEAVY COMMERCIAL DISTRICT (C-2)
	INDUSTRIAL DISTRICT (I-1)
	PARK
	SCHOOL